

Aerial photography Feb/Mar 2020

Pasquotank County, NC

Parcel ID: 7995 842195

Map: P117-4B






LOT: 0

03137 W MAIN ST EXT
 LEHMANN, WILLIAM
 A & LINDA J
 3137 W MAIN ST EXT
 ELIZABETH CITY NC 27909

Deed Book: 799
 Deed Page: 837
 Date: 20040408
 799/837
 Land Value: 106800
 Ag Value: 40600
 Bldg Value: 263300
 Total Value: 303900
 Taxed Acres: 15.34



Flood Zone

-  0.2% AC
-  A
-  AE
-  AO
-  FLOODWAY



PASQUOTANK
 COUNTY NC

Date: 3/2/2024

Property Ownership/
 Lines as of January 1, 2024

FLOOD MAP

Effective Date December 21 2018

This is not the OFFICIAL flood map; however, it is drawn using data provided by NC Floodplain Mapping to be used with local GIS. The official map can be viewed at fris.nc.gov